Hampshire Water Transfer and Water Recycling Project

Land plans - 3 of 3 documents

VOLUME NUMBER: 2

PLANNING INSPECTORATE SCHEME NUMBER: WA010002

APPLICATION DOCUMENT REFERENCE: 2.2

APFP REGULATION: 5(2)(i)

23 November 2026

Version 2

from Southern Water

Document Control		
Title	Land plans - 3 of 3 documents	
Version History		
Version	**Date**	**Status/Reason for Issue**
Version 0	21 May 2026	DCO Submission
Version 1	17 July 2026	S51 Advice
Version 2	23 November 2026	Deadline 1

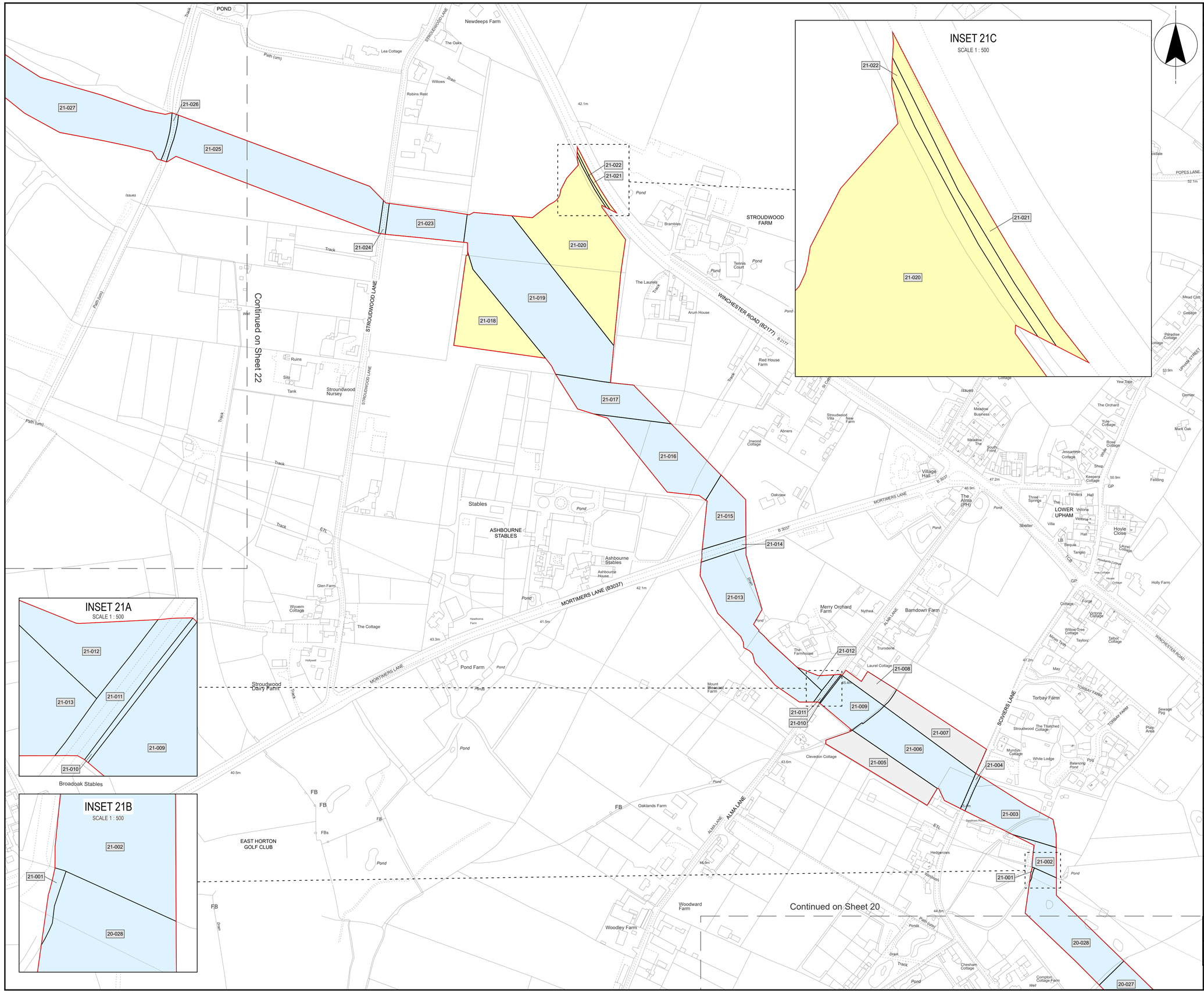



SITE LOCATION

SCALE 1 : 250,000

m10,000 0 10,000m

NOTES

1. COORDINATE SYSTEM: BRITISH NATIONAL GRID, PROJECTION: TRANSVERSE MERCATOR, DATUM: OSGB 1936

REFERENCES

710166-SWS-XX-XX-DR-Z-08121 SOUTHERN WATER WORKS PLAN

APPLICATION DOCUMENT NO: (WA010002)

LEGEND

- ORDER LIMITS
- SHEET EXTENTS
- LAND PLOTS
- NEW RIGHTS (INCLUDING RESTRICTIONS) TO BE COMPULSORILY ACQUIRED AND TEMPORARY USE OF LAND AND IN RELATION WHICH IT IS PROPOSED TO SUSPEND OR EXTINGUISH EASEMENTS, SERVITUDES AND OTHER PRIVATE RIGHTS
- FREEHOLD TO BE COMPULSORILY ACQUIRED AND TEMPORARY USE OF LAND AND IN RELATION TO WHICH IT IS PROPOSED TO EXTINGUISH EASEMENTS, SERVITUDES AND OTHER PRIVATE RIGHTS
- TEMPORARY USE OF LAND AND IN RELATION TO WHICH IT IS PROPOSED TO TEMPORARILY SUSPEND EASEMENTS, SERVITUDES AND OTHER PRIVATE RIGHTS
- LAND OVER WHICH NO COMPULSORY ACQUISITION OR TEMPORARY USE POWERS ARE BEING SOUGHT

SCALE 1 : 2,500

m100 0 100m

DATE	ORIG	CHKD	REVD	APPR	REV	STS	REASON FOR ISSUE
13/07/2026	---	---	---	---	02	S0	Legend
18/05/2026	---	---	---	---	01	S0	Initial Status

SOUTHERN WATER LIMITED 2026. THE CONCEPTS AND INFORMATION CONTAINED IN THIS DOCUMENT ARE THE COPYRIGHT OF SOUTHERN WATER LIMITED. USE OR COPYING OF THE DOCUMENT IN WHOLE OR IN PART WITHOUT THE WRITTEN PERMISSION OF SOUTHERN WATER LIMITED CONSTITUTES AN INFRINGEMENT OF COPYRIGHT. SOUTHERN WATER LIMITED DOES NOT WARRANT THAT THIS DOCUMENT IS DEFINITIVE NOR FREE OF ERROR AND DOES NOT ACCEPT LIABILITY FOR ANY LOSS CAUSED OR ARISING FROM RELIANCE UPON INFORMATION PROVIDED HEREIN.

WATER for LIFE from Southern Water

Southern House
Yeoman Road
Worthing
West Sussex
BN13 3NX
telephone (01903) 264444
fax (01903) 691435

PROJECT TITLE

HAMPSHIRE WATER TRANSFER AND WATER RECYCLING PROJECT

DRAWING TITLE

LAND PLANS
SHEET 21 of 30
APFP REGULATION 5(2)(i)

SITE UNIT MNEMONIC	SITE UNIT NO.	MASTER SIZE
		A1
PRN	SCALE	STATUS
710166	1:2500	S3
DM DRAWING NO.		REVISION
23008223_PLN_LAND_21		02

© Crown copyright and database rights 2026 Ordnance Survey 0100031673

ROOKERY FARM
POND
POND
POND
Pond
Drain
FB
Cottage
LAKE
Lake
LAKE
Marwell Activity Centre
PORTSMOUTH ROAD (B2177)
33.8m
Lay-by
Lay-by
Track
B 2177
35.7m
Park Pale
Pond
FB
35.0m
Collects
Spreads
Issues
Pond
The Willows
Robins Rest
Pond
MEADOW VIEW
Silo
Slurry Bed
POND
Track
POND
22-011
22-010
22-009
22-008
Drain
Store House Gully
POND
Issues
POND
Pond
Drain
22-003
22-001
22-007
22-005
22-006
22-004
22-002
Tank
Lowhill Farm House
LOWHILL FARM
POND
Lowhill Farm Cottages
Park Hills Wood
PARK HILLS WOOD
Park Hills Wood
Drain
ETL
Track
PARK HILLS WOOD
(um)
PARK HILLS WOOD
Drain
Park Hills Wood
PARK HILLS WOOD
Issues
Pond
Drain
Pond
Issues
Path (um)
Track
Path (um)
Track
21-027
21-026
21-025
Continued on Sheet 23
Continued on Sheet 21
22-008
22-007
22-006
22-004
22-005
22-001
22-003
22-002
Quest Lodge
Tank
INSET 22A (M)
SCALE 1 : 1250
TIPPERS COPSE



SITE LOCATION

SCALE 1 : 250,000

m10,000 0 10,000m

NOTES

1. COORDINATE SYSTEM: BRITISH NATIONAL GRID, PROJECTION: TRANSVERSE MERCATOR, DATUM: OSGB 1936

REFERENCES

710166-SWS-XX-XX-DR-Z-08122 SOUTHERN WATER WORKS PLAN

APPLICATION DOCUMENT NO: (WA010002)

LEGEND

- ORDER LIMITS
- SHEET EXTENTS
- LAND PLOTS
- NEW RIGHTS (INCLUDING RESTRICTIONS) TO BE COMPULSORILY ACQUIRED AND TEMPORARY USE OF LAND AND IN RELATION WHICH IT IS PROPOSED TO SUSPEND OR EXTINGUISH EASEMENTS, SERVITUDES AND OTHER PRIVATE RIGHTS
- FREEHOLD TO BE COMPULSORILY ACQUIRED AND TEMPORARY USE OF LAND AND IN RELATION TO WHICH IT IS PROPOSED TO EXTINGUISH EASEMENTS, SERVITUDES AND OTHER PRIVATE RIGHTS
- TEMPORARY USE OF LAND AND IN RELATION TO WHICH IT IS PROPOSED TO TEMPORARILY SUSPEND EASEMENTS, SERVITUDES AND OTHER PRIVATE RIGHTS
- LAND OVER WHICH NO COMPULSORY ACQUISITION OR TEMPORARY USE POWERS ARE BEING SOUGHT

SCALE 1 : 2,500

m100 0 100m

DATE	ORIG	CHKD	REVD	APPR	REV	STS	REASON FOR ISSUE
13/07/2026	---	---	---	---	02	S0	Legend
18/05/2026	---	---	---	---	01	S0	Initial Status

SOUTHERN WATER LIMITED 2026. THE CONCEPTS AND INFORMATION CONTAINED IN THIS DOCUMENT ARE THE COPYRIGHT OF SOUTHERN WATER LIMITED. USE OR COPYING OF THE DOCUMENT IN WHOLE OR IN PART WITHOUT THE WRITTEN PERMISSION OF SOUTHERN WATER LIMITED CONSTITUTES AN INFRINGEMENT OF COPYRIGHT. SOUTHERN WATER LIMITED DOES NOT WARRANT THAT THIS DOCUMENT IS DEFINITIVE NOR FREE OF ERROR AND DOES NOT ACCEPT LIABILITY FOR ANY LOSS CAUSED OR ARISING FROM RELIANCE UPON INFORMATION PROVIDED HEREIN.

WATER for LIFE from Southern Water.

Southern House
Yeoman Road
Worthing
West Sussex
BN13 3NX
telephone (01903) 264444
fax (01903) 691435

PROJECT TITLE

HAMPSHIRE WATER TRANSFER AND WATER RECYCLING PROJECT

DRAWING TITLE

LAND PLANS
SHEET 22 of 30
APFP REGULATION 5(2)(i)

SITE UNIT MNEMONIC	SITE UNIT NO.	MASTER SIZE
		A1
PRN	SCALE	STATUS
710166	1:2500	S3
DM DRAWING NO.		REVISION
23008223_PLN_LAND_22		02

© Crown copyright and database rights 2026 Ordnance Survey 0100031673

INSET 23B (P)

SCALE 1 : 500

INSET 23A (N)

SCALE 1 : 1250

SITE LOCATION

SCALE 1 : 250,000

m10,000 0 10,000m

Based upon Ordnance Survey Digital Data with the permission OF the controller OF H.M.S.O. Crown copyright Southern Water Services Limited 100019426

NOTES

1. COORDINATE SYSTEM: BRITISH NATIONAL GRID, PROJECTION: TRANSVERSE MERCATOR, DATUM: OSGB 1936

REFERENCES

710166-SWS-XX-XX-DR-Z-08123 SOUTHERN WATER WORKS PLAN

APPLICATION DOCUMENT NO: (WA010002)

LEGEND

- ORDER LIMITS
- SHEET EXTENTS
- LAND PLOTS
- NEW RIGHTS (INCLUDING RESTRICTIONS) TO BE COMPULSORILY ACQUIRED AND TEMPORARY USE OF LAND AND IN RELATION WHICH IT IS PROPOSED TO SUSPEND OR EXTINGUISH EASEMENTS, SERVITUDES AND OTHER PRIVATE RIGHTS
- FREEHOLD TO BE COMPULSORILY ACQUIRED AND TEMPORARY USE OF LAND AND IN RELATION TO WHICH IT IS PROPOSED TO EXTINGUISH EASEMENTS, SERVITUDES AND OTHER PRIVATE RIGHTS
- TEMPORARY USE OF LAND AND IN RELATION TO WHICH IT IS PROPOSED TO TEMPORARILY SUSPEND EASEMENTS, SERVITUDES AND OTHER PRIVATE RIGHTS
- LAND OVER WHICH NO COMPULSORY ACQUISITION OR TEMPORARY USE POWERS ARE BEING SOUGHT

SCALE 1 : 2,500

m100 0 100m

DATE	ORIG	CHKD	REVD	APPR	REV	STS	REASON FOR ISSUE
13/07/2026	---	---	---	---	02	S0	Legend
18/05/2026	---	---	---	---	01	S0	Initial Status

SOUTHERN WATER LIMITED 2026. THE CONCEPTS AND INFORMATION CONTAINED IN THIS DOCUMENT ARE THE COPYRIGHT OF SOUTHERN WATER LIMITED. USE OR COPYING OF THE DOCUMENT IN WHOLE OR IN PART WITHOUT THE WRITTEN PERMISSION OF SOUTHERN WATER LIMITED CONSTITUTES AN INFRINGEMENT OF COPYRIGHT. SOUTHERN WATER LIMITED DOES NOT WARRANT THAT THIS DOCUMENT IS DEFINITIVE NOR FREE OF ERROR AND DOES NOT ACCEPT LIABILITY FOR ANY LOSS CAUSED OR ARISING FROM RELIANCE UPON INFORMATION PROVIDED HEREIN.

WATER for LIFE from Southern Water

Southern House
Yeoman Road
Worthing
West Sussex
BN13 3NX
telephone (01903) 264444
fax (01903) 691435

PROJECT TITLE

HAMPSHIRE WATER TRANSFER AND WATER RECYCLING PROJECT

DRAWING TITLE

LAND PLANS
SHEET 23 of 30
APFP REGULATION 5(2)(i)

SITE UNIT MNEMONIC	SITE UNIT NO.	MASTER SIZE
		A1
PRN	SCALE	STATUS
710166	1:2500	S3
DM DRAWING NO.		REVISION
23008223_PLN_LAND_23		02

© Crown copyright and database rights 2026 Ordnance Survey 0100031673

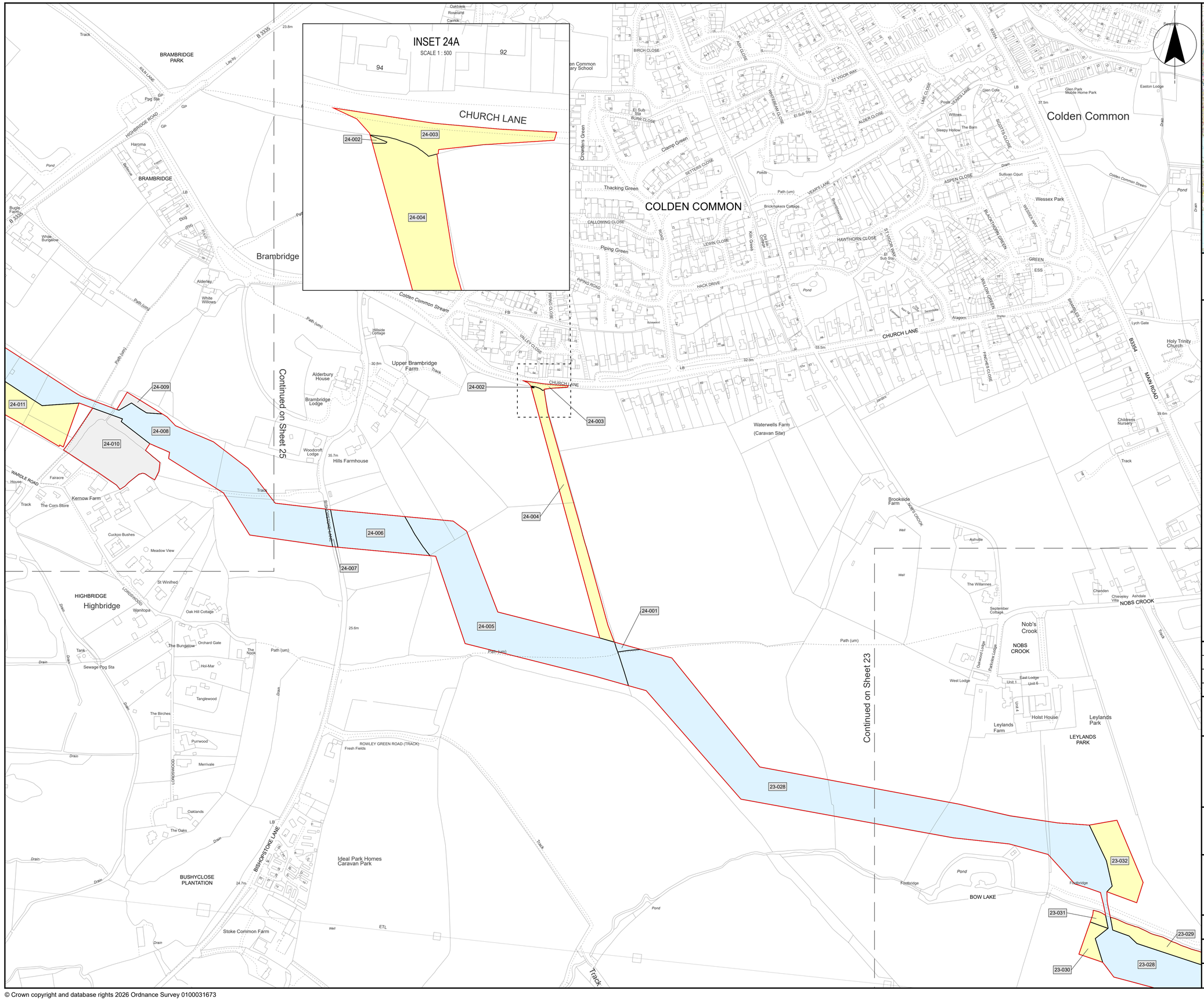



SITE LOCATION

SCALE 1 : 250,000

m10,000 0 10,000m

NOTES

1. COORDINATE SYSTEM: BRITISH NATIONAL GRID, PROJECTION: TRANSVERSE MERCATOR, DATUM: OSGB 1936

REFERENCES

710166-SWS-XX-XX-DR-Z-08124 SOUTHERN WATER WORKS PLAN

APPLICATION DOCUMENT NO: (WA010002)

LEGEND

- ORDER LIMITS
- SHEET EXTENTS
- LAND PLOTS
- NEW RIGHTS (INCLUDING RESTRICTIONS) TO BE COMPULSORILY ACQUIRED AND TEMPORARY USE OF LAND AND IN RELATION WHICH IT IS PROPOSED TO SUSPEND OR EXTINGUISH EASEMENTS, SERVITUDES AND OTHER PRIVATE RIGHTS
- FREEHOLD TO BE COMPULSORILY ACQUIRED AND TEMPORARY USE OF LAND AND IN RELATION TO WHICH IT IS PROPOSED TO EXTINGUISH EASEMENTS, SERVITUDES AND OTHER PRIVATE RIGHTS
- TEMPORARY USE OF LAND AND IN RELATION TO WHICH IT IS PROPOSED TO TEMPORARILY SUSPEND EASEMENTS, SERVITUDES AND OTHER PRIVATE RIGHTS
- LAND OVER WHICH NO COMPULSORY ACQUISITION OR TEMPORARY USE POWERS ARE BEING SOUGHT

SCALE 1 : 2,500

m100 0 100m

13/05/2026	---	---	---	---	02	S0	Legend
18/05/2026	---	---	---	---	01	S0	Initial Status
DATE	ORIG	CHKD	REVD	APPR	REV	STS	REASON FOR ISSUE

SOUTHERN WATER LIMITED 2026. THE CONCEPTS AND INFORMATION CONTAINED IN THIS DOCUMENT ARE THE COPYRIGHT OF SOUTHERN WATER LIMITED. USE OR COPYING OF THE DOCUMENT IN WHOLE OR IN PART WITHOUT THE WRITTEN PERMISSION OF SOUTHERN WATER LIMITED CONSTITUTES AN INFRINGEMENT OF COPYRIGHT. SOUTHERN WATER LIMITED DOES NOT WARRANT THAT THIS DOCUMENT IS DEFINITIVE NOR FREE OF ERROR AND DOES NOT ACCEPT LIABILITY FOR ANY LOSS CAUSED OR ARISING FROM RELIANCE UPON INFORMATION PROVIDED HEREIN.

WATER for LIFE from Southern Water

Southern House
Yeoman Road
Worthing
West Sussex
BN13 3NX
telephone (01903) 264444
fax (01903) 691435

PROJECT TITLE

HAMPSHIRE WATER TRANSFER AND WATER RECYCLING PROJECT

DRAWING TITLE

LAND PLANS
SHEET 24 of 30
APFP REGULATION 5(2)(i)

SITE UNIT MNEMONIC	SITE UNIT NO.	MASTER SIZE
		A1
PRN	SCALE	STATUS
710166	1:2500	S3
DM DRAWING NO.		REVISION
23008223_PLN_LAND_24		02

© Crown copyright and database rights 2026 Ordnance Survey 0100031673

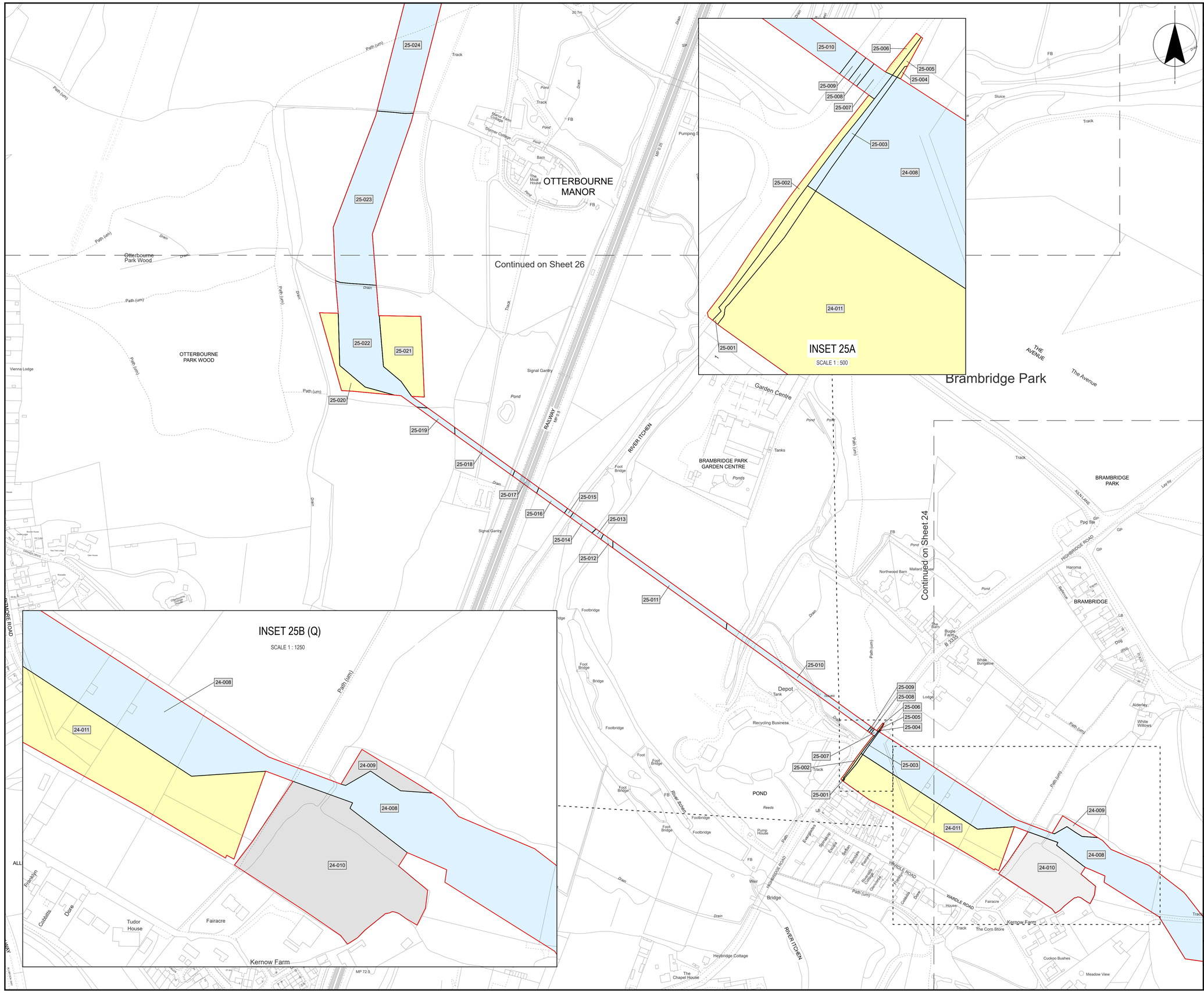



SITE LOCATION

SCALE 1 : 250,000

m10,000 0 10,000m

NOTES

1. COORDINATE SYSTEM: BRITISH NATIONAL GRID, PROJECTION: TRANSVERSE MERCATOR, DATUM: OSGB 1936

REFERENCES

710166-SWS-XX-XX-DR-Z-08125 SOUTHERN WATER WORKS PLAN

APPLICATION DOCUMENT NO: (WA010002)

LEGEND

- ORDER LIMITS
- SHEET EXTENTS
- LAND PLOTS
- NEW RIGHTS (INCLUDING RESTRICTIONS) TO BE COMPULSORILY ACQUIRED AND TEMPORARY USE OF LAND AND IN RELATION WHICH IT IS PROPOSED TO SUSPEND OR EXTINGUISH EASEMENTS, SERVITUDES AND OTHER PRIVATE RIGHTS
- FREEHOLD TO BE COMPULSORILY ACQUIRED AND TEMPORARY USE OF LAND AND IN RELATION TO WHICH IT IS PROPOSED TO EXTINGUISH EASEMENTS, SERVITUDES AND OTHER PRIVATE RIGHTS
- TEMPORARY USE OF LAND AND IN RELATION TO WHICH IT IS PROPOSED TO TEMPORARILY SUSPEND EASEMENTS, SERVITUDES AND OTHER PRIVATE RIGHTS
- LAND OVER WHICH NO COMPULSORY ACQUISITION OR TEMPORARY USE POWERS ARE BEING SOUGHT

SCALE 1 : 2,500

m100 0 100m

DATE	ORIG	CHKD	REVD	APPR	REV	STS	REASON FOR ISSUE
13/07/2026	---	---	---	---	02	S0	Legend
18/05/2026	---	---	---	---	01	S0	Initial Status

SOUTHERN WATER LIMITED 2026. THE CONCEPTS AND INFORMATION CONTAINED IN THIS DOCUMENT ARE THE COPYRIGHT OF SOUTHERN WATER LIMITED. USE OR COPYING OF THE DOCUMENT IN WHOLE OR IN PART WITHOUT THE WRITTEN PERMISSION OF SOUTHERN WATER LIMITED CONSTITUTES AN INFRINGEMENT OF COPYRIGHT. SOUTHERN WATER LIMITED DOES NOT WARRANT THAT THIS DOCUMENT IS DEFINITIVE NOR FREE OF ERROR AND DOES NOT ACCEPT LIABILITY FOR ANY LOSS CAUSED OR ARISING FROM RELIANCE UPON INFORMATION PROVIDED HEREIN.

WATER for LIFE from Southern Water.

Southern House
Yeoman Road
Worthing
West Sussex
BN13 3NX
telephone (01903) 264444
fax (01903) 691435

PROJECT TITLE

HAMPSHIRE WATER TRANSFER AND WATER RECYCLING PROJECT

DRAWING TITLE

LAND PLANS
SHEET 25 of 30
APFP REGULATION 5(2)(i)

SITE UNIT MNEMONIC	SITE UNIT NO.	MASTER SIZE
		A1
PRN	SCALE	STATUS
710166	1:2500	S3
DM DRAWING NO.		REVISION
23008223_PLN_LAND_25		02

© Crown copyright and database rights 2026 Ordnance Survey 0100031673

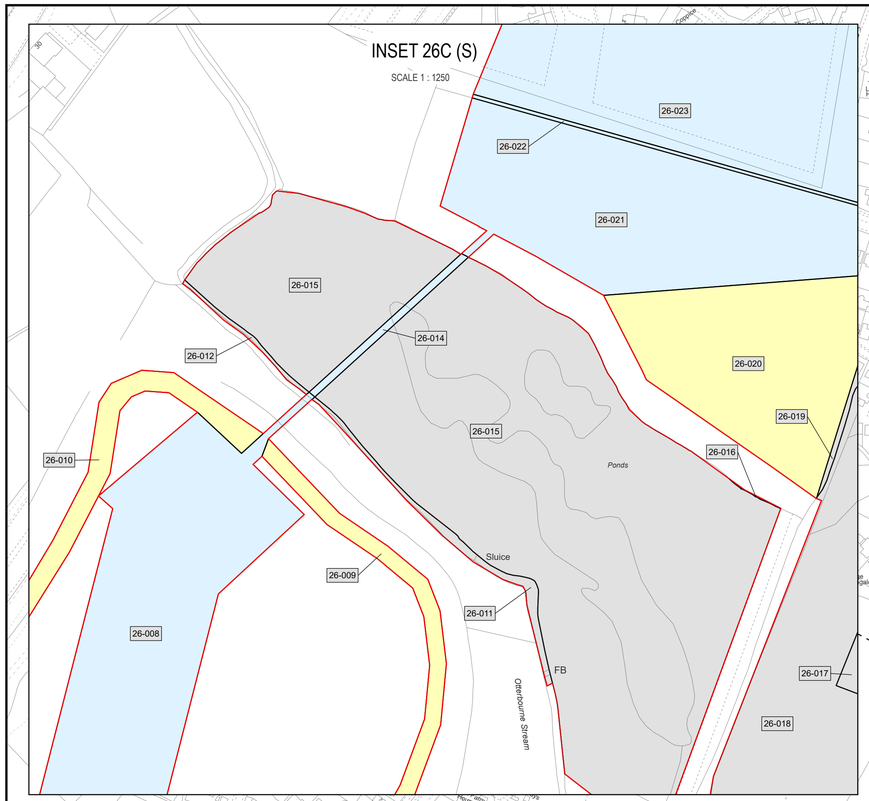

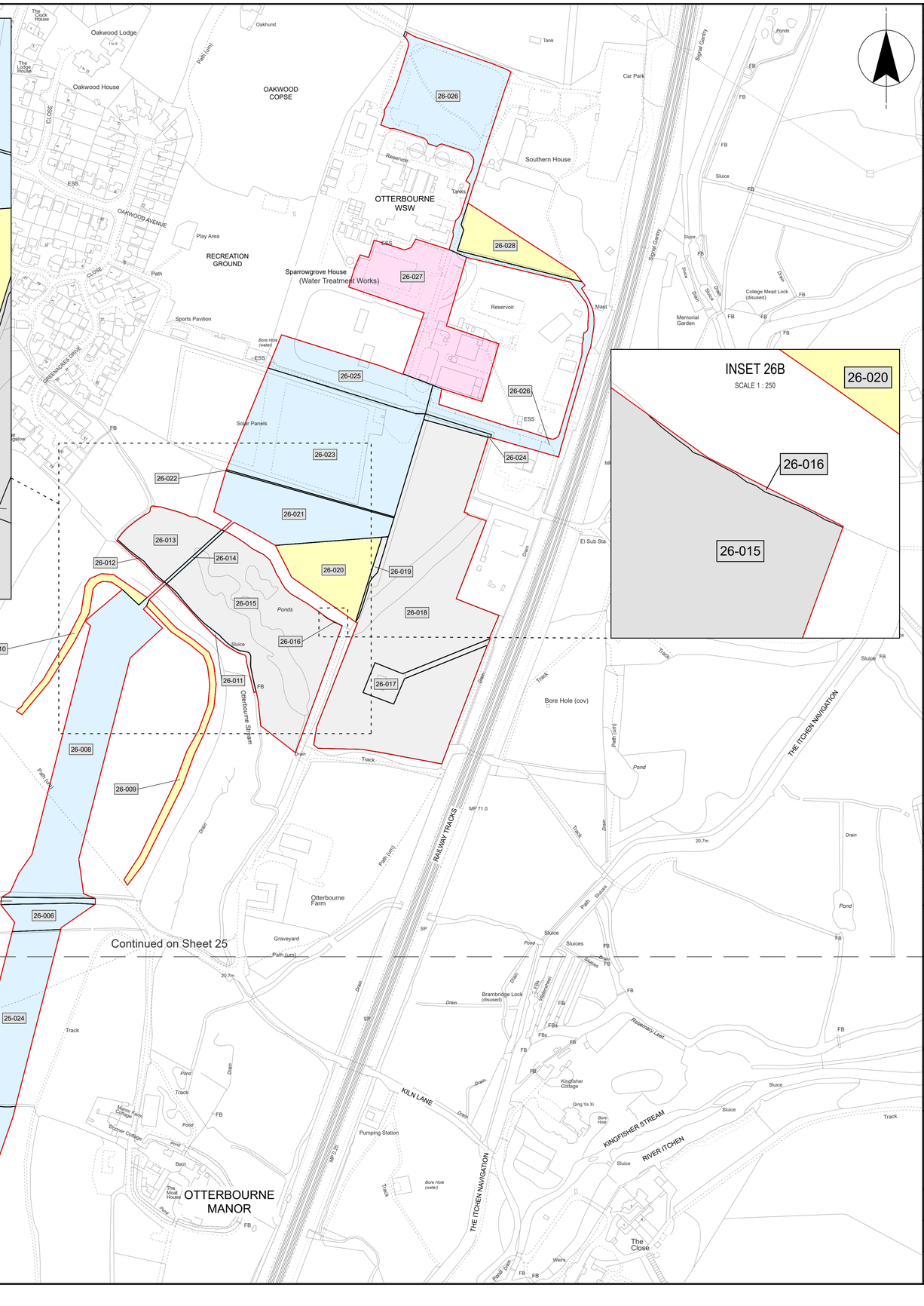

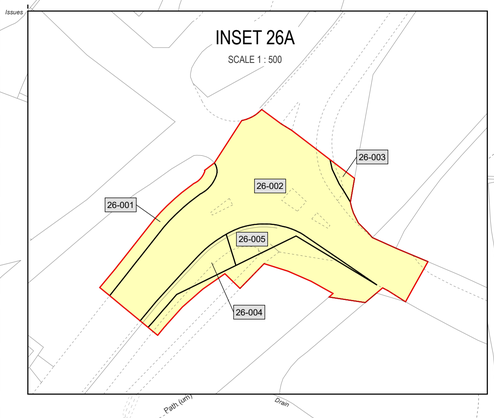



SITE LOCATION

SCALE 1 : 250,000

m10,000 0 10,000m

NOTES

1. COORDINATE SYSTEM: BRITISH NATIONAL GRID, PROJECTION: TRANSVERSE MERCATOR, DATUM: OSGB 1936

REFERENCES

710166-SWS-XX-XX-DR-Z-08126 SOUTHERN WATER WORKS PLAN

APPLICATION DOCUMENT NO: (WA010002)

LEGEND

- ORDER LIMITS
- SHEET EXTENTS
- LAND PLOTS
- NEW RIGHTS (INCLUDING RESTRICTIONS) TO BE COMPULSORILY ACQUIRED AND TEMPORARY USE OF LAND AND IN RELATION WHICH IT IS PROPOSED TO SUSPEND OR EXTINGUISH EASEMENTS, SERVITUDES AND OTHER PRIVATE RIGHTS
- FREEHOLD TO BE COMPULSORILY ACQUIRED AND TEMPORARY USE OF LAND AND IN RELATION TO WHICH IT IS PROPOSED TO EXTINGUISH EASEMENTS, SERVITUDES AND OTHER PRIVATE RIGHTS
- TEMPORARY USE OF LAND AND IN RELATION TO WHICH IT IS PROPOSED TO TEMPORARILY SUSPEND EASEMENTS, SERVITUDES AND OTHER PRIVATE RIGHTS
- LAND OVER WHICH NO COMPULSORY ACQUISITION OR TEMPORARY USE POWERS ARE BEING SOUGHT

SCALE 1 : 2,500

m100 0 100m

DATE	ORIG	CHKD	REVD	APPR	REV	STS	REASON FOR ISSUE
13/07/2026	---	---	---	---	02	S0	Legend
18/05/2026	---	---	---	---	01	S0	Initial Status

SOUTHERN WATER LIMITED 2026. THE CONCEPTS AND INFORMATION CONTAINED IN THIS DOCUMENT ARE THE COPYRIGHT OF SOUTHERN WATER LIMITED. USE OR COPYING OF THE DOCUMENT IN WHOLE OR IN PART WITHOUT THE WRITTEN PERMISSION OF SOUTHERN WATER LIMITED CONSTITUTES AN INFRINGEMENT OF COPYRIGHT. SOUTHERN WATER LIMITED DOES NOT WARRANT THAT THIS DOCUMENT IS DEFINITIVE NOR FREE OF ERROR AND DOES NOT ACCEPT LIABILITY FOR ANY LOSS CAUSED OR ARISING FROM RELIANCE UPON INFORMATION PROVIDED HEREIN.

Southern House
Yeoman Road
Worthing
West Sussex
BN13 3NX
telephone (01903) 264444
fax (01903) 691435

PROJECT TITLE

HAMPSHIRE WATER TRANSFER AND WATER RECYCLING PROJECT

DRAWING TITLE

LAND PLANS
SHEET 26 of 30
APFP REGULATION 5(2)(i)

SITE UNIT MNEMONIC	SITE UNIT NO.	MASTER SIZE
		A1
PRN	SCALE	STATUS
710166	1:2500	S3
DM DRAWING NO.		REVISION
23008223_PLN_LAND_26		02

© Crown copyright and database rights 2026 Ordnance Survey 0100031673

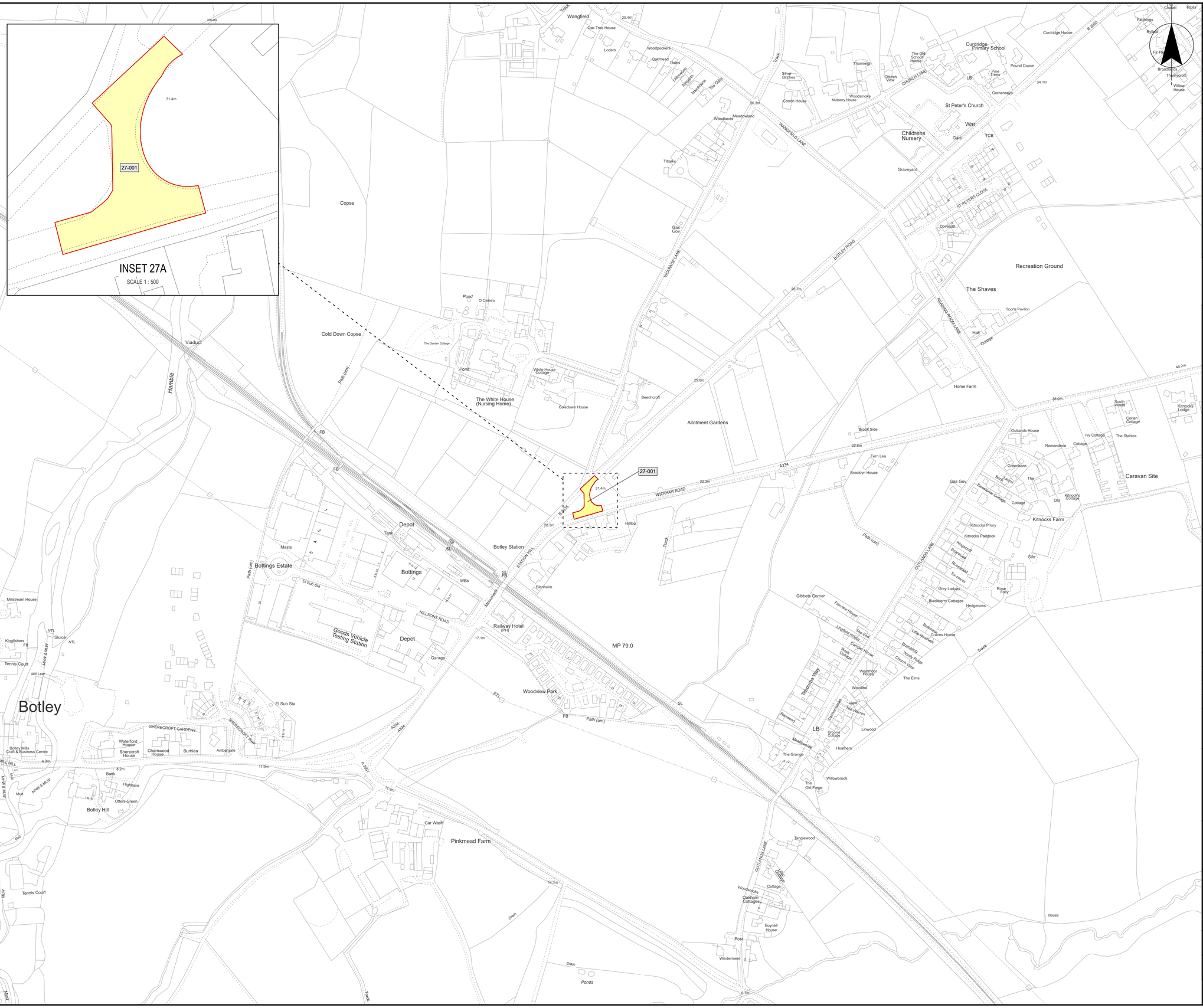

SITE LOCATION

SCALE 1 : 250,000

m10,000 0 10,000m

NOTES

1. COORDINATE SYSTEM: BRITISH NATIONAL GRID, PROJECTION: TRANSVERSE MERCATOR, DATUM: OSGB 1936

REFERENCES

710166-SWS-XX-XX-DR-Z-08127 SOUTHERN WATER WORKS PLAN

APPLICATION DOCUMENT NO: (WA010002)

LEGEND

- ORDER LIMITS
- SHEET EXTENTS
- LAND PLOTS
- NEW RIGHTS (INCLUDING RESTRICTIONS) TO BE COMPULSORILY ACQUIRED AND TEMPORARY USE OF LAND AND IN RELATION WHICH IT IS PROPOSED TO SUSPEND OR EXTINGUISH EASEMENTS, SERVITUDES AND OTHER PRIVATE RIGHTS
- FREEHOLD TO BE COMPULSORILY ACQUIRED AND TEMPORARY USE OF LAND AND IN RELATION TO WHICH IT IS PROPOSED TO EXTINGUISH EASEMENTS, SERVITUDES AND OTHER PRIVATE RIGHTS
- TEMPORARY USE OF LAND AND IN RELATION TO WHICH IT IS PROPOSED TO TEMPORARILY SUSPEND EASEMENTS, SERVITUDES AND OTHER PRIVATE RIGHTS
- LAND OVER WHICH NO COMPULSORY ACQUISITION OR TEMPORARY USE POWERS ARE BEING SOUGHT

SCALE 1 : 2,500

m100 0 100m

13/07/2026	---	---	---	---	02	S0	Legend
18/05/2026	---	---	---	---	01	S0	Initial Status
DATE	ORIG	CHKD	REVD	APPR	REV	STS	REASON FOR ISSUE

SOUTHERN WATER LIMITED 2026. THE CONCEPTS AND INFORMATION CONTAINED IN THIS DOCUMENT ARE THE COPYRIGHT OF SOUTHERN WATER LIMITED. USE OR COPYING OF THE DOCUMENT IN WHOLE OR IN PART WITHOUT THE WRITTEN PERMISSION OF SOUTHERN WATER LIMITED CONSTITUTES AN INFRINGEMENT OF COPYRIGHT. SOUTHERN WATER LIMITED DOES NOT WARRANT THAT THIS DOCUMENT IS DEFINITIVE NOR FREE OF ERROR AND DOES NOT ACCEPT LIABILITY FOR ANY LOSS CAUSED OR ARISING FROM RELIANCE UPON INFORMATION PROVIDED HEREIN.

WATER for LIFE from Southern Water

Southern House
Yeoman Road
Worthing
West Sussex
BN13 3NX
telephone (01903) 264444
fax (01903) 691435

PROJECT TITLE

HAMPSHIRE WATER TRANSFER AND WATER RECYCLING PROJECT

DRAWING TITLE

LAND PLANS
SHEET 27 of 30
APFP REGULATION 5(2)(i)

SITE UNIT MNEMONIC	SITE UNIT NO.	MASTER SIZE
		A1
PRN	SCALE	STATUS
710166	1:2500	S3
DM DRAWING NO.		REVISION
23008223_PLN_LAND_27		02

© Crown copyright and database rights 2026 Ordnance Survey 0100031673

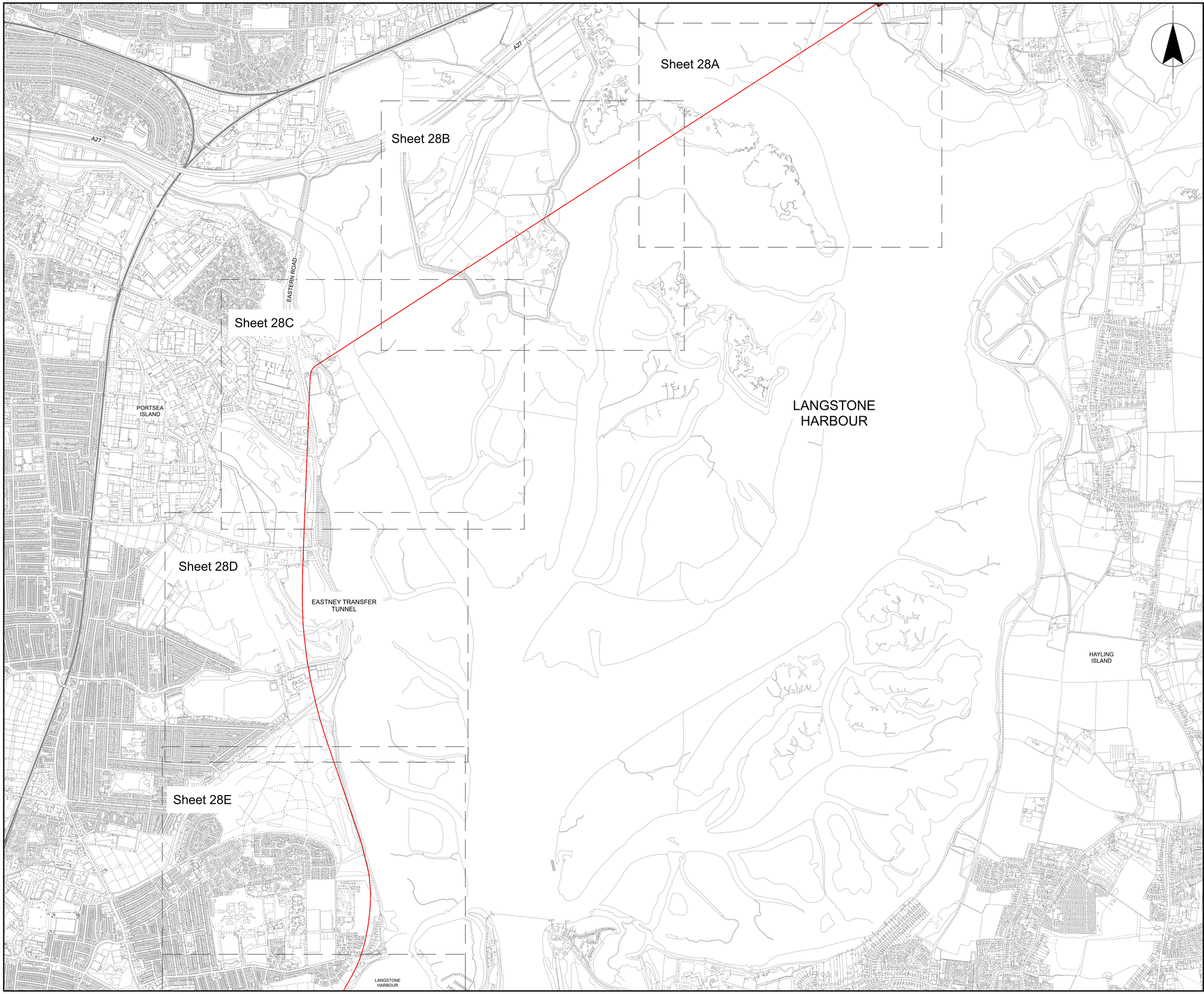

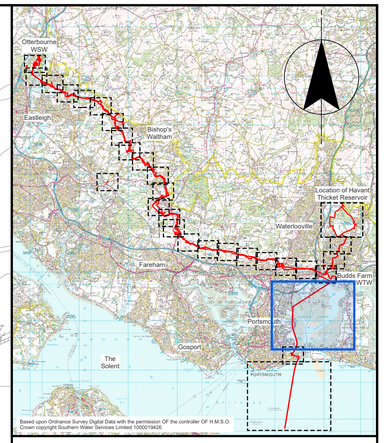

SITE LOCATION

SCALE 1 : 250,000

m10,000 0 10,000m

NOTES

1. COORDINATE SYSTEM: BRITISH NATIONAL GRID, PROJECTION: TRANSVERSE MERCATOR, DATUM: OSGB 1936
2. THIS KEY PLAN SHOWS THE RELATIONSHIP BETWEEN SHEETS 28A TO 28E.

REFERENCES

710166-SWS-XX-XX-DR-Z-08128 SOUTHERN WATER WORKS PLAN

APPLICATION DOCUMENT NO: (WA010002)

LEGEND

- ORDER LIMITS
- SHEET EXTENTS
- LAND PLOTS
- NEW RIGHTS (INCLUDING RESTRICTIONS) TO BE COMPULSORILY ACQUIRED AND TEMPORARY USE OF LAND AND IN RELATION WHICH IT IS PROPOSED TO SUSPEND OR EXTINGUISH EASEMENTS, SERVITUDES AND OTHER PRIVATE RIGHTS
- FREEHOLD TO BE COMPULSORILY ACQUIRED AND TEMPORARY USE OF LAND AND IN RELATION TO WHICH IT IS PROPOSED TO EXTINGUISH EASEMENTS, SERVITUDES AND OTHER PRIVATE RIGHTS
- TEMPORARY USE OF LAND AND IN RELATION TO WHICH IT IS PROPOSED TO TEMPORARILY SUSPEND EASEMENTS, SERVITUDES AND OTHER PRIVATE RIGHTS
- LAND OVER WHICH NO COMPULSORY ACQUISITION OR TEMPORARY USE POWERS ARE BEING SOUGHT

SCALE 1 : 10000

m400 0 400m

DATE	ORIG	CHKD	REVD	APPR	REV	STS	REASON FOR ISSUE
13/07/2026	---	---	---	---	02	S0	Legend
18/05/2026	---	---	---	---	01	S0	Initial Status

SOUTHERN WATER LIMITED 2026. THE CONCEPTS AND INFORMATION CONTAINED IN THIS DOCUMENT ARE THE COPYRIGHT OF SOUTHERN WATER LIMITED. USE OR COPYING OF THE DOCUMENT IN WHOLE OR IN PART WITHOUT THE WRITTEN PERMISSION OF SOUTHERN WATER LIMITED CONSTITUTES AN INFRINGEMENT OF COPYRIGHT. SOUTHERN WATER LIMITED DOES NOT WARRANT THAT THIS DOCUMENT IS DEFINITIVE NOR FREE OF ERROR AND DOES NOT ACCEPT LIABILITY FOR ANY LOSS CAUSED OR ARISING FROM RELIANCE UPON INFORMATION PROVIDED HEREIN.

WATER for LIFE from Southern Water.

Southern House
Yeoman Road
Worthing
West Sussex
BN13 3NX
telephone (01903) 264444
fax (01903) 691435

PROJECT TITLE

HAMPSHIRE WATER TRANSFER AND WATER RECYCLING PROJECT

DRAWING TITLE

LAND PLANS
LANGSTONE HARBOUR KEY PLAN
APFP REGULATION 5(2)(i)

SITE UNIT MNEMONIC	SITE UNIT NO.	MASTER SIZE
		A1
PRN	SCALE	STATUS
710166	1:10000	S3
DM DRAWING NO.		REVISION
23008223_PLN_LAND_28		02

© Crown copyright and database rights 2026 Ordnance Survey 0100031673

LANGSTONE HARBOUR
Harbour

Chalkdock Lake

Continued on Sheet 4

LAND OVER WHICH NO COMPULSORY ACQUISITION OR TEMPORARY USE POWERS ARE BEING SOUGHT

EASTNEY TRANSFER TUNNEL

Langstone Harbour

Mud

Outfall

Pond

Car Park

Path (ump)

Budd's Wall

Shingle

Little Lake

Lake

Mean Low Water

Mean High Water

MLW

Drain

04-028
04-018
04-015
04-016
04-017
04-020



SITE LOCATION

SCALE 1 : 250,000

m10,000 0 10,000m

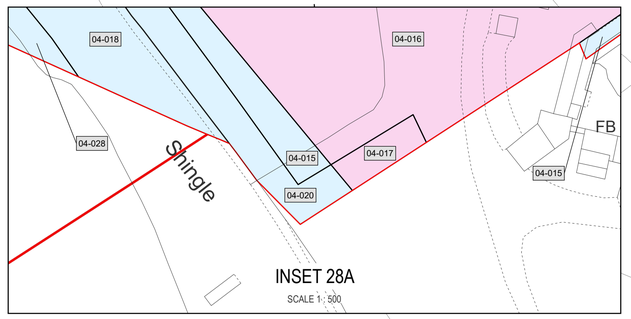

INSET 28A

SCALE 1 : 500

LANGSTONE HARBOUR

North Binness Island

Mean High Water

Pond

Langstone Harbour

Shingle

Continued on Sheet 28B

Mean High Water

The Grounds

Mean Low Water

Broad Lake

Lake

MLW

The Grounds

Mean High Water

Long Island

Mean High Water

Binness Rithe

Pond

Drain

Broad Lake

NOTES

1. COORDINATE SYSTEM: BRITISH NATIONAL GRID, PROJECTION: TRANSVERSE MERCATOR, DATUM: OSGB 1936

REFERENCES

710166-SWS-XX-XX-DR-Z-08141 SOUTHERN WATER WORKS PLAN

APPLICATION DOCUMENT NO: (WA010002)

LEGEND

- ORDER LIMITS
- SHEET EXTENTS
- LAND PLOTS
- NEW RIGHTS (INCLUDING RESTRICTIONS) TO BE COMPULSORILY ACQUIRED AND TEMPORARY USE OF LAND AND IN RELATION WHICH IT IS PROPOSED TO SUSPEND OR EXTINGUISH EASEMENTS, SERVITUDES AND OTHER PRIVATE RIGHTS
- FREEHOLD TO BE COMPULSORILY ACQUIRED AND TEMPORARY USE OF LAND AND IN RELATION TO WHICH IT IS PROPOSED TO EXTINGUISH EASEMENTS, SERVITUDES AND OTHER PRIVATE RIGHTS
- TEMPORARY USE OF LAND AND IN RELATION TO WHICH IT IS PROPOSED TO TEMPORARILY SUSPEND EASEMENTS, SERVITUDES AND OTHER PRIVATE RIGHTS
- LAND OVER WHICH NO COMPULSORY ACQUISITION OR TEMPORARY USE POWERS ARE BEING SOUGHT

SCALE 1 : 2,500

m100 0 100m

DATE	ORIG	CHKD	REVD	APPR	REV	STS	REASON FOR ISSUE
13/07/2026	---	---	---	---	02	S0	Legend
18/05/2026	---	---	---	---	01	S0	Initial Status

SOUTHERN WATER LIMITED 2026. THE CONCEPTS AND INFORMATION CONTAINED IN THIS DOCUMENT ARE THE COPYRIGHT OF SOUTHERN WATER LIMITED. USE OR COPYING OF THE DOCUMENT IN WHOLE OR IN PART WITHOUT THE WRITTEN PERMISSION OF SOUTHERN WATER LIMITED CONSTITUTES AN INFRINGEMENT OF COPYRIGHT. SOUTHERN WATER LIMITED DOES NOT WARRANT THAT THIS DOCUMENT IS DEFINITIVE NOR FREE OF ERROR AND DOES NOT ACCEPT LIABILITY FOR ANY LOSS CAUSED OR ARISING FROM RELIANCE UPON INFORMATION PROVIDED HEREIN.

WATER for LIFE
from Southern Water.
Southern House
Yeoman Road
Worthing
West Sussex
BN13 3NX
telephone (01903) 264444
fax (01903) 691435

PROJECT TITLE

HAMPSHIRE WATER TRANSFER AND WATER RECYCLING PROJECT

DRAWING TITLE

LAND PLANS
LANGSTONE HARBOUR SHEET 28A
APFP REGULATION 5(2)(i)

SITE UNIT MNEMONIC	SITE UNIT NO.	MASTER SIZE
		A1
PRN	SCALE	STATUS
710166	1:2500	S3
DM DRAWING NO.		REVISION
23008223_PLN_LAND_28A		02

© Crown copyright and database rights 2026 Ordnance Survey 0100031673

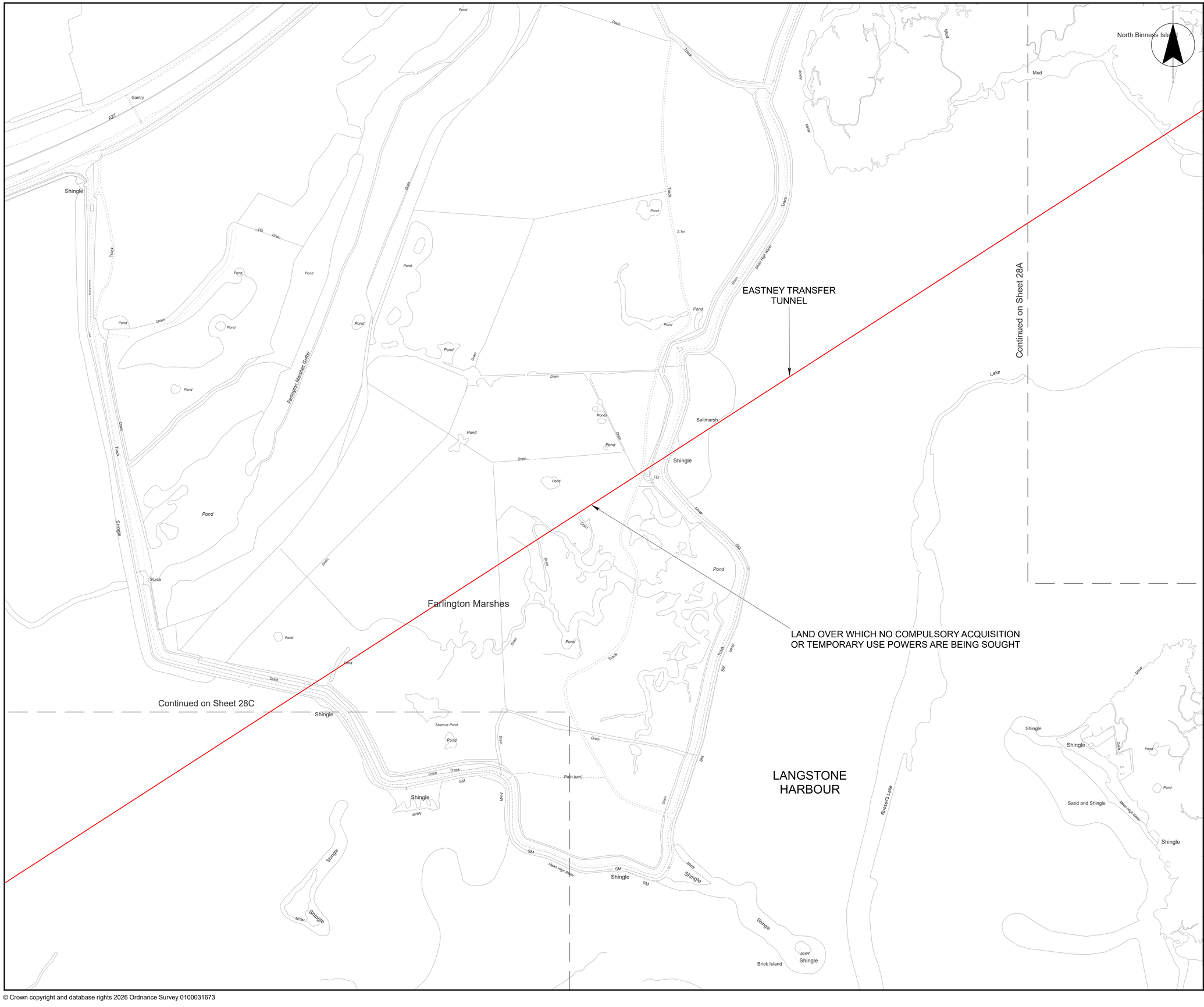

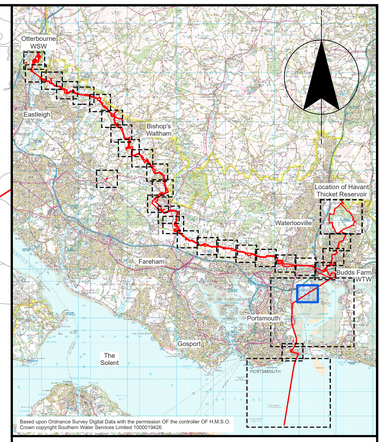

SITE LOCATION

SCALE 1 : 250,000

m10,000 0 10,000m

NOTES

1. COORDINATE SYSTEM: BRITISH NATIONAL GRID, PROJECTION: TRANSVERSE MERCATOR, DATUM: OSGB 1936

REFERENCES

710166-SWS-XX-XX-DR-Z-08142 SOUTHERN WATER WORKS PLAN

APPLICATION DOCUMENT NO: (WA010002)

LEGEND

- ORDER LIMITS
- SHEET EXTENTS
- LAND PLOTS
- NEW RIGHTS (INCLUDING RESTRICTIONS) TO BE COMPULSORILY ACQUIRED AND TEMPORARY USE OF LAND AND IN RELATION WHICH IT IS PROPOSED TO SUSPEND OR EXTINGUISH EASEMENTS, SERVITUDES AND OTHER PRIVATE RIGHTS
- FREEHOLD TO BE COMPULSORILY ACQUIRED AND TEMPORARY USE OF LAND AND IN RELATION TO WHICH IT IS PROPOSED TO EXTINGUISH EASEMENTS, SERVITUDES AND OTHER PRIVATE RIGHTS
- TEMPORARY USE OF LAND AND IN RELATION TO WHICH IT IS PROPOSED TO TEMPORARILY SUSPEND EASEMENTS, SERVITUDES AND OTHER PRIVATE RIGHTS
- LAND OVER WHICH NO COMPULSORY ACQUISITION OR TEMPORARY USE POWERS ARE BEING SOUGHT

SCALE 1 : 2,500

m100 0 100m

13/07/2026	---	---	---	---	02	S0	Legend
18/05/2026	---	---	---	---	01	S0	Initial Status
DATE	ORIG	CHKD	REVD	APPR	REV	STS	REASON FOR ISSUE

SOUTHERN WATER LIMITED 2026. THE CONCEPTS AND INFORMATION CONTAINED IN THIS DOCUMENT ARE THE COPYRIGHT OF SOUTHERN WATER LIMITED. USE OR COPYING OF THE DOCUMENT IN WHOLE OR IN PART WITHOUT THE WRITTEN PERMISSION OF SOUTHERN WATER LIMITED CONSTITUTES AN INFRINGEMENT OF COPYRIGHT. SOUTHERN WATER LIMITED DOES NOT WARRANT THAT THIS DOCUMENT IS DEFINITIVE NOR FREE OF ERROR AND DOES NOT ACCEPT LIABILITY FOR ANY LOSS CAUSED OR ARISING FROM RELIANCE UPON INFORMATION PROVIDED HEREIN.

WATER for LIFE from Southern Water

Southern House
Yeoman Road
Worthing
West Sussex
BN13 3NX
telephone (01903) 264444
fax (01903) 691435

PROJECT TITLE

HAMPSHIRE WATER TRANSFER AND WATER RECYCLING PROJECT

DRAWING TITLE

LAND PLANS
LANGSTONE HARBOUR SHEET 28B
APFP REGULATION 5(2)(i)

SITE UNIT MNEMONIC	SITE UNIT NO.	MASTER SIZE
		A1
PRN	SCALE	STATUS
710166	1:2500	S3
DM DRAWING NO.		REVISION
23008223_PLN_LAND_28B		02

© Crown copyright and database rights 2026 Ordnance Survey 0100031673

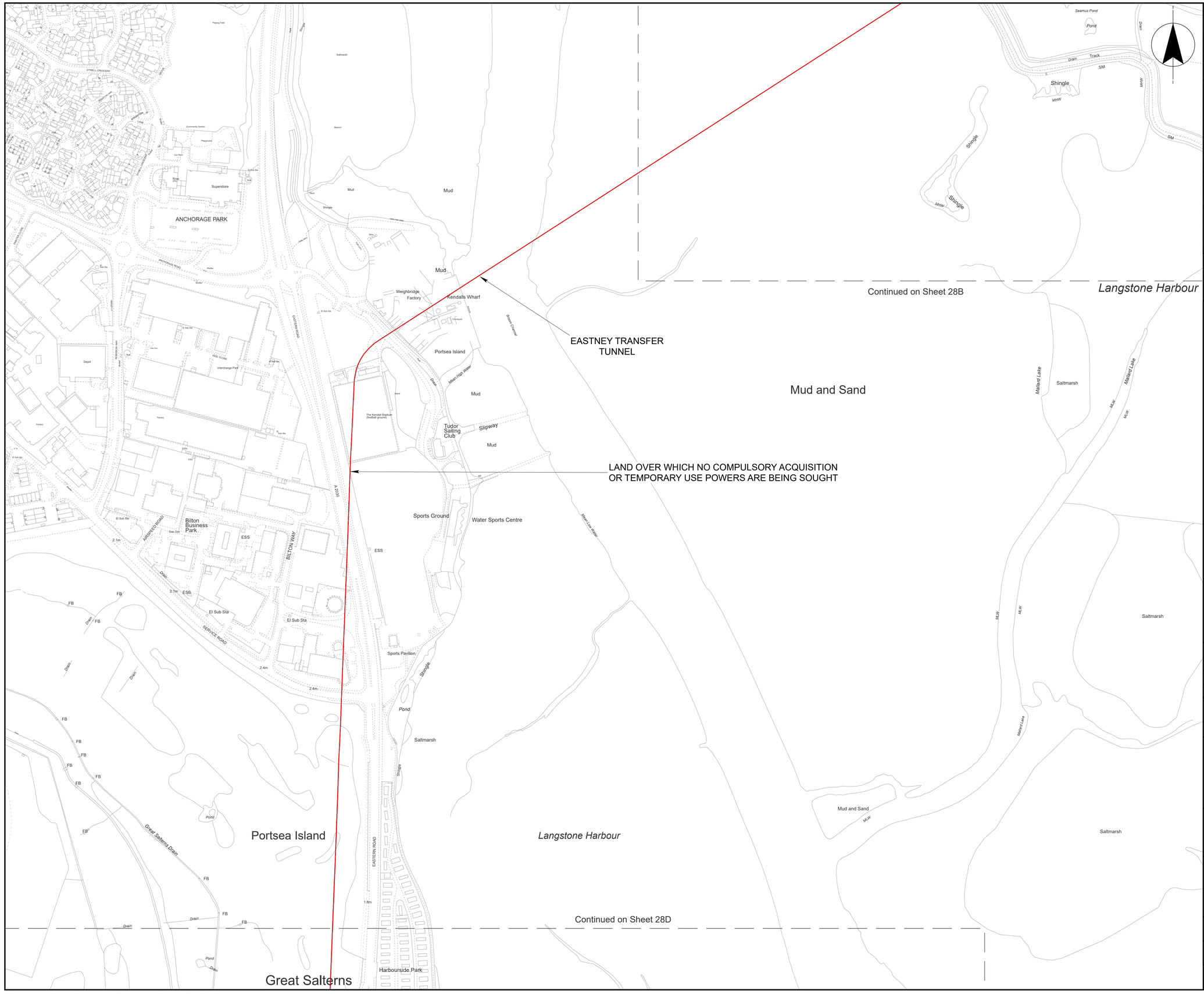

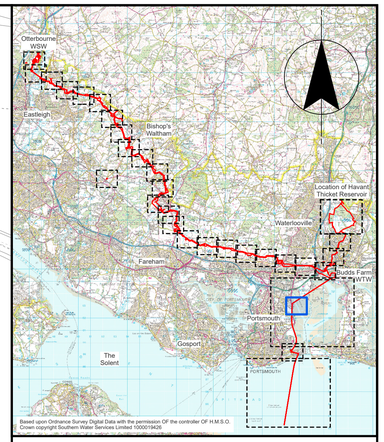

SITE LOCATION

SCALE 1 : 250,000

m10,000 0 10,000m

NOTES

1. COORDINATE SYSTEM: BRITISH NATIONAL GRID, PROJECTION: TRANSVERSE MERCATOR, DATUM: OSGB 1936

REFERENCES

710166-SWS-XX-XX-DR-Z-08143 SOUTHERN WATER WORKS PLAN

APPLICATION DOCUMENT NO: (WA010002)

LEGEND

- ORDER LIMITS
- SHEET EXTENTS
- LAND PLOTS
- NEW RIGHTS (INCLUDING RESTRICTIONS) TO BE COMPULSORILY ACQUIRED AND TEMPORARY USE OF LAND AND IN RELATION WHICH IT IS PROPOSED TO SUSPEND OR EXTINGUISH EASEMENTS, SERVITUDES AND OTHER PRIVATE RIGHTS
- FREEHOLD TO BE COMPULSORILY ACQUIRED AND TEMPORARY USE OF LAND AND IN RELATION TO WHICH IT IS PROPOSED TO EXTINGUISH EASEMENTS, SERVITUDES AND OTHER PRIVATE RIGHTS
- TEMPORARY USE OF LAND AND IN RELATION TO WHICH IT IS PROPOSED TO TEMPORARILY SUSPEND EASEMENTS, SERVITUDES AND OTHER PRIVATE RIGHTS
- LAND OVER WHICH NO COMPULSORY ACQUISITION OR TEMPORARY USE POWERS ARE BEING SOUGHT

SCALE 1 : 2,500

m100 0 100m

DATE	ORIG	CHKD	REVD	APPR	REV	STS	REASON FOR ISSUE
13/07/2026	---	---	---	---	02	S0	Legend
18/05/2026	---	---	---	---	01	S0	Initial Status

SOUTHERN WATER LIMITED 2026. THE CONCEPTS AND INFORMATION CONTAINED IN THIS DOCUMENT ARE THE COPYRIGHT OF SOUTHERN WATER LIMITED. USE OR COPYING OF THE DOCUMENT IN WHOLE OR IN PART WITHOUT THE WRITTEN PERMISSION OF SOUTHERN WATER LIMITED CONSTITUTES AN INFRINGEMENT OF COPYRIGHT. SOUTHERN WATER LIMITED DOES NOT WARRANT THAT THIS DOCUMENT IS DEFINITIVE NOR FREE OF ERROR AND DOES NOT ACCEPT LIABILITY FOR ANY LOSS CAUSED OR ARISING FROM RELIANCE UPON INFORMATION PROVIDED HEREIN.

WATER for LIFE from Southern Water.

Southern House
Yeoman Road
Worthing
West Sussex
BN13 3NX
telephone (01903) 264444
fax (01903) 691435

PROJECT TITLE

HAMPSHIRE WATER TRANSFER AND WATER RECYCLING PROJECT

DRAWING TITLE

LAND PLANS
LANGSTONE HARBOUR SHEET 28C
APFP REGULATION 5(2)(i)

SITE UNIT MNEMONIC	SITE UNIT NO.	MASTER SIZE
		A1
PRN	SCALE	STATUS
710166	1:2500	S3
DM DRAWING NO.		REVISION
23008223_PLN_LAND_28C		02

© Crown copyright and database rights 2026 Ordnance Survey 0100031673

Great Salterns Golf Course

Continued on Sheet 28C

Harbourside Park

Portsea Island

Broom Channel

Great Salterns Mansion (PH)

Kennels

The Farmhouse (PH)

Hotel

Filling Station

Golf Driving Range

Salterns Lake

EASTNEY TRANSFER TUNNEL

Great Salterns Recreation Ground (Playing Field)

LAND OVER WHICH NO COMPULSORY ACQUISITION OR TEMPORARY USE POWERS ARE BEING SOUGHT

LANGSTONE HARBOUR

Sports Facility

BAFFINS

Portsea Island

Portsmouth College

Langstone Harbour

Mud

The Peoples Memorial

Continued on Sheet 28E

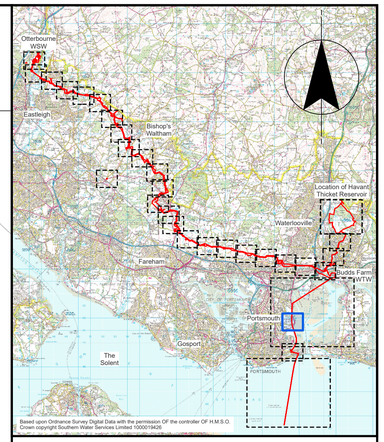

SITE LOCATION

SCALE 1 : 250,000

m10,000 0 10,000m

NOTES

1. COORDINATE SYSTEM: BRITISH NATIONAL GRID, PROJECTION: TRANSVERSE MERCATOR, DATUM: OSGB 1936

REFERENCES

710166-SWS-XX-XX-DR-Z-08144 SOUTHERN WATER WORKS PLAN

APPLICATION DOCUMENT NO: (WA010002)

LEGEND

- ORDER LIMITS
- SHEET EXTENTS
- LAND PLOTS
- NEW RIGHTS (INCLUDING RESTRICTIONS) TO BE COMPULSORILY ACQUIRED AND TEMPORARY USE OF LAND AND IN RELATION WHICH IT IS PROPOSED TO SUSPEND OR EXTINGUISH EASEMENTS, SERVITUDES AND OTHER PRIVATE RIGHTS
- FREEHOLD TO BE COMPULSORILY ACQUIRED AND TEMPORARY USE OF LAND AND IN RELATION TO WHICH IT IS PROPOSED TO EXTINGUISH EASEMENTS, SERVITUDES AND OTHER PRIVATE RIGHTS
- TEMPORARY USE OF LAND AND IN RELATION TO WHICH IT IS PROPOSED TO TEMPORARILY SUSPEND EASEMENTS, SERVITUDES AND OTHER PRIVATE RIGHTS
- LAND OVER WHICH NO COMPULSORY ACQUISITION OR TEMPORARY USE POWERS ARE BEING SOUGHT

SCALE 1 : 2,500

m100 0 100m

DATE	ORIG	CHKD	REVD	APPR	REV	STS	REASON FOR ISSUE
13/07/2026	---	---	---	---	02	S0	Legend
18/05/2026	---	---	---	---	01	S0	Initial Status

SOUTHERN WATER LIMITED 2026. THE CONCEPTS AND INFORMATION CONTAINED IN THIS DOCUMENT ARE THE COPYRIGHT OF SOUTHERN WATER LIMITED. USE OR COPYING OF THE DOCUMENT IN WHOLE OR IN PART WITHOUT THE WRITTEN PERMISSION OF SOUTHERN WATER LIMITED CONSTITUTES AN INFRINGEMENT OF COPYRIGHT. SOUTHERN WATER LIMITED DOES NOT WARRANT THAT THIS DOCUMENT IS DEFINITIVE NOR FREE OF ERROR AND DOES NOT ACCEPT LIABILITY FOR ANY LOSS CAUSED OR ARISING FROM RELIANCE UPON INFORMATION PROVIDED HEREIN.

WATER for LIFE from Southern Water

Southern House
Yeoman Road
Worthing
West Sussex
BN13 3NX
telephone (01903) 264444
fax (01903) 691435

PROJECT TITLE

HAMPSHIRE WATER TRANSFER AND WATER RECYCLING PROJECT

DRAWING TITLE

LAND PLANS
LANGSTONE HARBOUR SHEET 28D
APFP REGULATION 5(2)(i)

SITE UNIT MNEMONIC	SITE UNIT NO.	MASTER SIZE
		A1
PRN	SCALE	STATUS
710166	1:2500	S3
DM DRAWING NO.		REVISION
23008223_PLN_LAND_28D		02

© Crown copyright and database rights 2026 Ordnance Survey 0100031673

Mud

Continued on Sheet 28D

Marsh

Portsea Island

Milton Common

Langstone Harbour

Milton Lake

EASTNEY TRANSFER TUNNEL

Saltmarsh

Mean Low Water

LAND OVER WHICH NO COMPULSORY ACQUISITION OR TEMPORARY USE POWERS ARE BEING SOUGHT

MLW

LANGSTONE HARBOUR

University of Portsmouth Langstone Student Village

Lock Lake

Mud

Portsea Island

Continued on Sheet 29

Eastney Lake Allotments

Portsea Island

Langstone Harbour



SITE LOCATION

SCALE 1 : 250,000

m10,000 0 10,000m

NOTES

1. COORDINATE SYSTEM: BRITISH NATIONAL GRID, PROJECTION: TRANSVERSE MERCATOR, DATUM: OSGB 1936

REFERENCES

710166-SWS-XX-XX-DR-Z-08145 SOUTHERN WATER WORKS PLAN

APPLICATION DOCUMENT NO: (WA010002)

LEGEND

- ORDER LIMITS
- SHEET EXTENTS
- LAND PLOTS
- NEW RIGHTS (INCLUDING RESTRICTIONS) TO BE COMPULSORILY ACQUIRED AND TEMPORARY USE OF LAND AND IN RELATION WHICH IT IS PROPOSED TO SUSPEND OR EXTINGUISH EASEMENTS, SERVITUDES AND OTHER PRIVATE RIGHTS
- FREEHOLD TO BE COMPULSORILY ACQUIRED AND TEMPORARY USE OF LAND AND IN RELATION TO WHICH IT IS PROPOSED TO EXTINGUISH EASEMENTS, SERVITUDES AND OTHER PRIVATE RIGHTS
- TEMPORARY USE OF LAND AND IN RELATION TO WHICH IT IS PROPOSED TO TEMPORARILY SUSPEND EASEMENTS, SERVITUDES AND OTHER PRIVATE RIGHTS
- LAND OVER WHICH NO COMPULSORY ACQUISITION OR TEMPORARY USE POWERS ARE BEING SOUGHT

SCALE 1 : 2,500

m100 0 100m

DATE	ORIG	CHKD	REVD	APPR	REV	STS	REASON FOR ISSUE
13/07/2026	---	---	---	---	02	S0	Legend
18/05/2026	---	---	---	---	01	S0	Initial Status

SOUTHERN WATER LIMITED 2026. THE CONCEPTS AND INFORMATION CONTAINED IN THIS DOCUMENT ARE THE COPYRIGHT OF SOUTHERN WATER LIMITED. USE OR COPYING OF THE DOCUMENT IN WHOLE OR IN PART WITHOUT THE WRITTEN PERMISSION OF SOUTHERN WATER LIMITED CONSTITUTES AN INFRINGEMENT OF COPYRIGHT. SOUTHERN WATER LIMITED DOES NOT WARRANT THAT THIS DOCUMENT IS DEFINITIVE NOR FREE OF ERROR AND DOES NOT ACCEPT LIABILITY FOR ANY LOSS CAUSED OR ARISING FROM RELIANCE UPON INFORMATION PROVIDED HEREIN.

WATER for LIFE from Southern Water

Southern House
Yeoman Road
Worthing
West Sussex
BN13 3NX
telephone (01903) 264444
fax (01903) 691435

PROJECT TITLE

HAMPSHIRE WATER TRANSFER AND WATER RECYCLING PROJECT

DRAWING TITLE

LAND PLANS
LANGSTONE HARBOUR SHEET 28E
APFP REGULATION 5(2)(i)

SITE UNIT MNEMONIC	SITE UNIT NO.	MASTER SIZE
		A1
PRN	SCALE	STATUS
710166	1:2500	S3
DM DRAWING NO.		REVISION
23008223_PLN_LAND_28E		02

© Crown copyright and database rights 2026 Ordnance Survey 0100031673

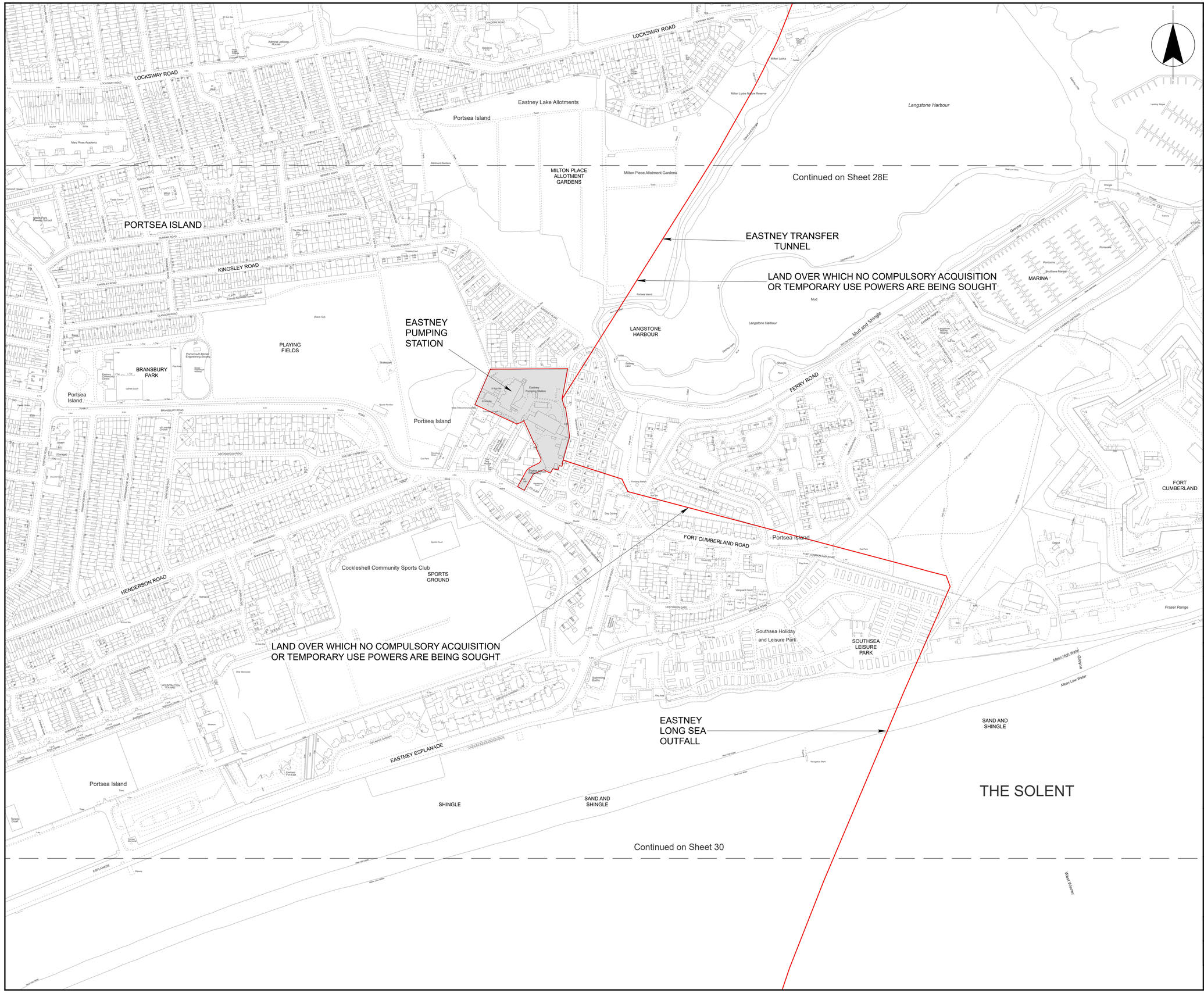

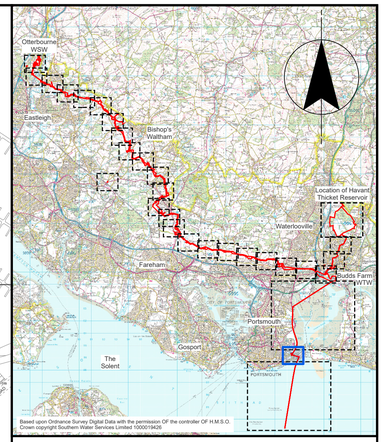

SITE LOCATION

SCALE 1 : 250,000

m10,000 0 10,000m

NOTES

1. COORDINATE SYSTEM: BRITISH NATIONAL GRID, PROJECTION: TRANSVERSE MERCATOR, DATUM: OSGB 1936

REFERENCES

710166-SWS-XX-XX-DR-Z-08129 SOUTHERN WATER WORKS PLAN

APPLICATION DOCUMENT NO: (WA010002)

LEGEND

- ORDER LIMITS
- SHEET EXTENTS
- LAND PLOTS
- NEW RIGHTS (INCLUDING RESTRICTIONS) TO BE COMPULSORILY ACQUIRED AND TEMPORARY USE OF LAND AND IN RELATION WHICH IT IS PROPOSED TO SUSPEND OR EXTINGUISH EASEMENTS, SERVITUDES AND OTHER PRIVATE RIGHTS
- FREEHOLD TO BE COMPULSORILY ACQUIRED AND TEMPORARY USE OF LAND AND IN RELATION TO WHICH IT IS PROPOSED TO EXTINGUISH EASEMENTS, SERVITUDES AND OTHER PRIVATE RIGHTS
- TEMPORARY USE OF LAND AND IN RELATION TO WHICH IT IS PROPOSED TO TEMPORARILY SUSPEND EASEMENTS, SERVITUDES AND OTHER PRIVATE RIGHTS
- LAND OVER WHICH NO COMPULSORY ACQUISITION OR TEMPORARY USE POWERS ARE BEING SOUGHT

SCALE 1 : 2,500

m100 0 100m

DATE	ORIG	CHKD	REVD	APPR	REV	STS	REASON FOR ISSUE
13/07/2026	---	---	---	---	02	S0	Legend
18/05/2026	---	---	---	---	01	S0	Initial Status

SOUTHERN WATER LIMITED 2026. THE CONCEPTS AND INFORMATION CONTAINED IN THIS DOCUMENT ARE THE COPYRIGHT OF SOUTHERN WATER LIMITED. USE OR COPYING OF THE DOCUMENT IN WHOLE OR IN PART WITHOUT THE WRITTEN PERMISSION OF SOUTHERN WATER LIMITED CONSTITUTES AN INFRINGEMENT OF COPYRIGHT. SOUTHERN WATER LIMITED DOES NOT WARRANT THAT THIS DOCUMENT IS DEFINITIVE NOR FREE OF ERROR AND DOES NOT ACCEPT LIABILITY FOR ANY LOSS CAUSED OR ARISING FROM RELIANCE UPON INFORMATION PROVIDED HEREIN.

WATER for LIFE from Southern Water.

Southern House
Yeoman Road
Worthing
West Sussex
BN13 3NX
telephone (01903) 264444
fax (01903) 691435

PROJECT TITLE

HAMPSHIRE WATER TRANSFER AND WATER RECYCLING PROJECT

DRAWING TITLE

LAND PLANS
SHEET 29 of 30
APFP REGULATION 5(2)(i)

SITE UNIT MNEMONIC	SITE UNIT NO.	MASTER SIZE
		A1
PRN	SCALE	STATUS
710166	1:2500	S3
DM DRAWING NO.		REVISION
23008223_PLN_LAND_29		02

© Crown copyright and database rights 2026 Ordnance Survey 0100031673

SOUTHSEA COMMON PORTSEA ISLAND

PORTSEA ISLAND

SAND AND SHINGLE

Continued on Sheet 29

EASTNEY LONG SEA OUTFALL

LAND OVER WHICH NO COMPULSORY ACQUISITION OR TEMPORARY USE POWERS ARE BEING SOUGHT

THE SOLENT

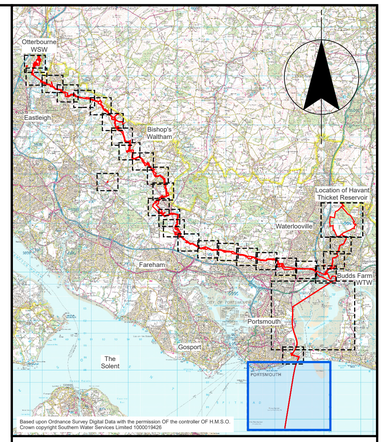

SITE LOCATION

SCALE 1 : 250,000

m10,000 0 10,000m

NOTES

1. COORDINATE SYSTEM: BRITISH NATIONAL GRID, PROJECTION: TRANSVERSE MERCATOR, DATUM: OSGB 1936

REFERENCES

710166-SWS-XX-XX-DR-Z-08130 SOUTHERN WATER WORKS PLAN

APPLICATION DOCUMENT NO: (WA010002)

LEGEND

- ORDER LIMITS
- SHEET EXTENTS
- LAND PLOTS
- NEW RIGHTS (INCLUDING RESTRICTIONS) TO BE COMPULSORILY ACQUIRED AND TEMPORARY USE OF LAND AND IN RELATION WHICH IT IS PROPOSED TO SUSPEND OR EXTINGUISH EASEMENTS, SERVITUDES AND OTHER PRIVATE RIGHTS
- FREEHOLD TO BE COMPULSORILY ACQUIRED AND TEMPORARY USE OF LAND AND IN RELATION TO WHICH IT IS PROPOSED TO EXTINGUISH EASEMENTS, SERVITUDES AND OTHER PRIVATE RIGHTS
- TEMPORARY USE OF LAND AND IN RELATION TO WHICH IT IS PROPOSED TO TEMPORARILY SUSPEND EASEMENTS, SERVITUDES AND OTHER PRIVATE RIGHTS
- LAND OVER WHICH NO COMPULSORY ACQUISITION OR TEMPORARY USE POWERS ARE BEING SOUGHT

SCALE 1 : 10000

m400 0 400m

DATE	ORIG	CHKD	REVD	APPR	REV	STS	REASON FOR ISSUE
13/07/2026	---	---	---	---	02	S0	Legend
18/05/2026	---	---	---	---	01	S0	Initial Status

SOUTHERN WATER LIMITED 2026. THE CONCEPTS AND INFORMATION CONTAINED IN THIS DOCUMENT ARE THE COPYRIGHT OF SOUTHERN WATER LIMITED. USE OR COPYING OF THE DOCUMENT IN WHOLE OR IN PART WITHOUT THE WRITTEN PERMISSION OF SOUTHERN WATER LIMITED CONSTITUTES AN INFRINGEMENT OF COPYRIGHT. SOUTHERN WATER LIMITED DOES NOT WARRANT THAT THIS DOCUMENT IS DEFINITIVE NOR FREE OF ERROR AND DOES NOT ACCEPT LIABILITY FOR ANY LOSS CAUSED OR ARISING FROM RELIANCE UPON INFORMATION PROVIDED HEREIN.

WATER for LIFE
from Southern Water

Southern House
Yeoman Road
Worthing
West Sussex
BN13 3NX
telephone (01903) 264444
fax (01903) 691435

PROJECT TITLE

HAMPSHIRE WATER TRANSFER AND WATER RECYCLING PROJECT

DRAWING TITLE

LAND PLANS
SHEET 30 of 30
APFP REGULATION 5(2)(i)

SITE UNIT MNEMONIC	SITE UNIT NO.	MASTER SIZE
		A1
PRN	SCALE	STATUS
710166	1:10000	S3
DM DRAWING NO.		REVISION
23008223_PLN_LAND_30		02

© Crown copyright and database rights 2026 Ordnance Survey 0100031673

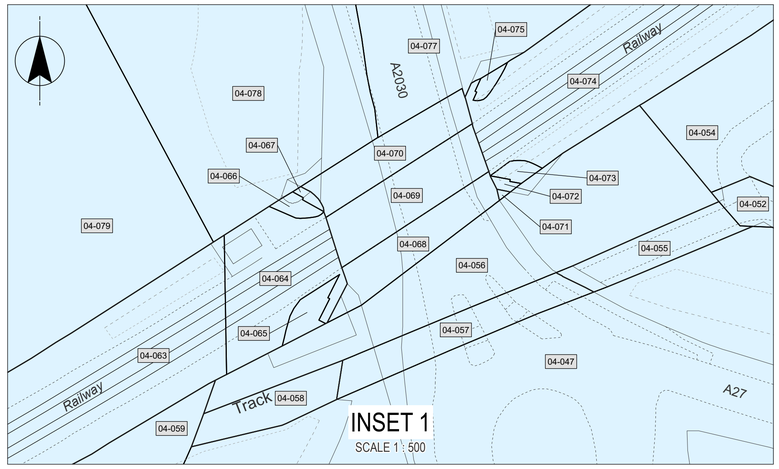

INSET 1
SCALE 1 : 500

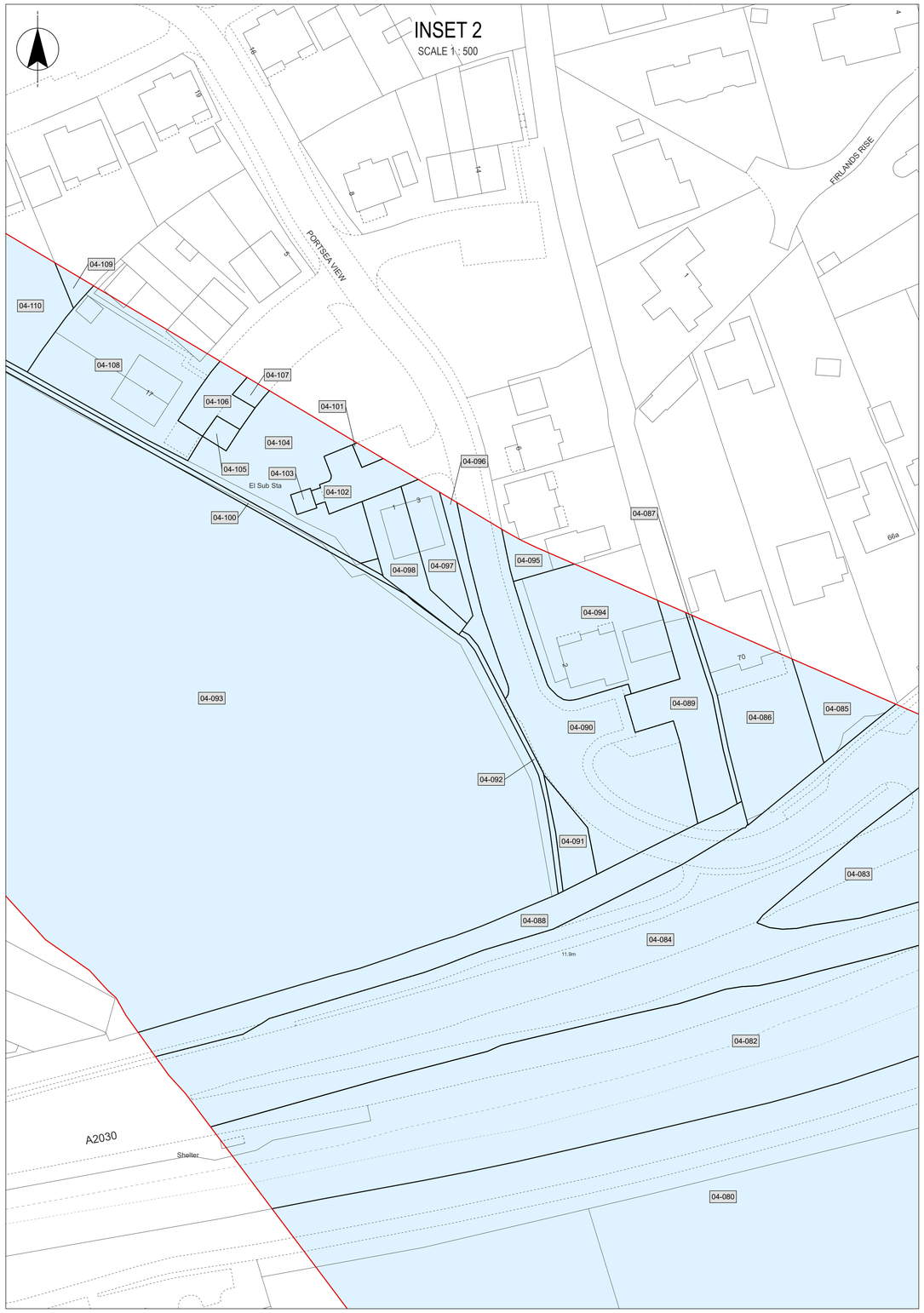

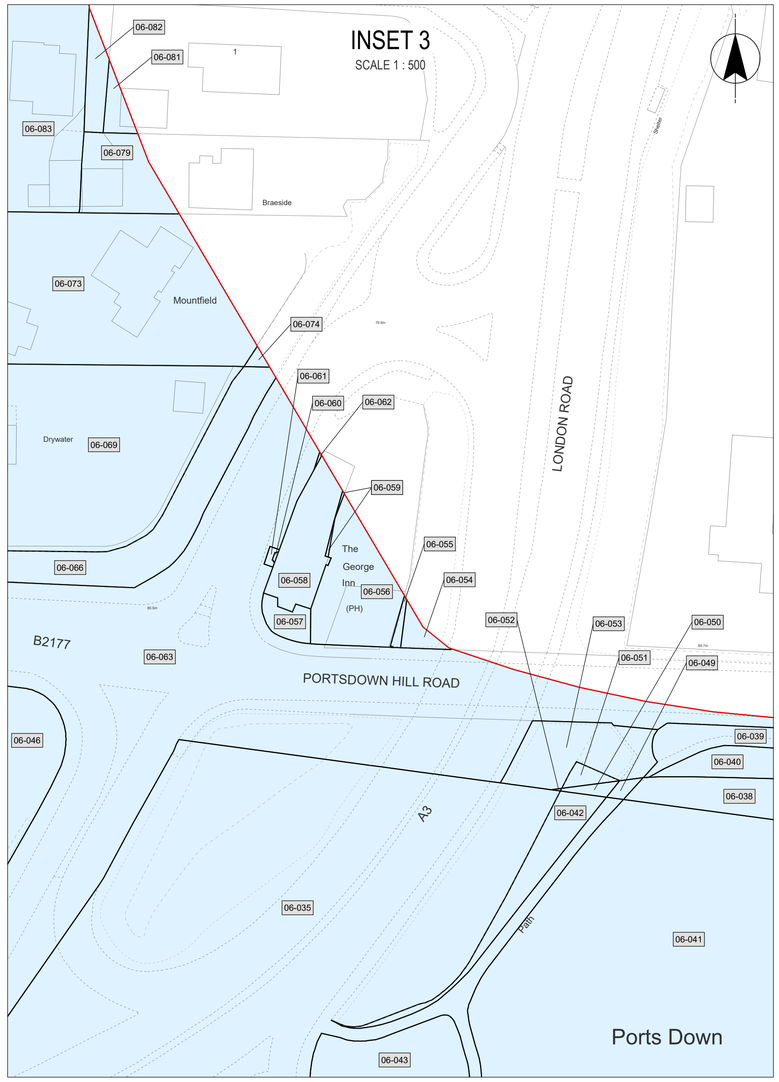

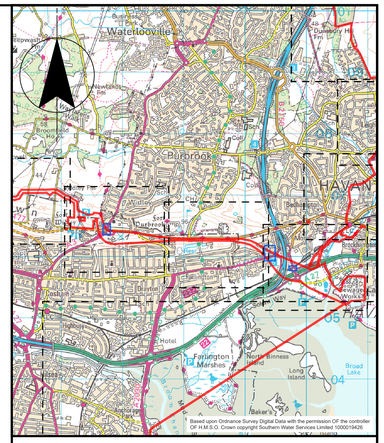

LOCATION PLAN

SCALE 1 : 50,000

m2000 0 2000m

NOTES

1. COORDINATE SYSTEM: BRITISH NATIONAL GRID, PROJECTION: TRANSVERSE MERCATOR, DATUM: OSGB 1936
2. INSETS 1 AND 2 CORRESPOND TO THE BLUE OUTLINED AREAS MARKED ON LAND PLAN NUMBER 4. INSET 3 CORRESPONDS TO THE BLUE OUTLINED AREA ON LAND PLAN NUMBER 6.

REFERENCES

710166-SWS-XX-XX-DR-Z-08114	SOUTHERN WATER WORKS PLAN
and 710166-SWS-XX-XX-DR-Z-08116	SOUTHERN WATER WORKS PLAN APPLICATION DOCUMENT NO: (WA010002)

LEGEND

- ORDER LIMITS
- SHEET EXTENTS
- LAND PLOTS
- NEW RIGHTS (INCLUDING RESTRICTIONS) TO BE COMPULSORILY ACQUIRED AND TEMPORARY USE OF LAND AND IN RELATION WHICH IT IS PROPOSED TO SUSPEND OR EXTINGUISH EASEMENTS, SERVITUDES AND OTHER PRIVATE RIGHTS
- FREEHOLD TO BE COMPULSORILY ACQUIRED AND TEMPORARY USE OF LAND AND IN RELATION TO WHICH IT IS PROPOSED TO EXTINGUISH EASEMENTS, SERVITUDES AND OTHER PRIVATE RIGHTS
- TEMPORARY USE OF LAND AND IN RELATION TO WHICH IT IS PROPOSED TO TEMPORARILY SUSPEND EASEMENTS, SERVITUDES AND OTHER PRIVATE RIGHTS
- LAND OVER WHICH NO COMPULSORY ACQUISITION OR TEMPORARY USE POWERS ARE BEING SOUGHT

SCALE 1 : 500

m20 0 20m

DATE	ORIG	CHKD	REVD	APPR	REV	STS	REASON FOR ISSUE
13/07/2026	---	---	---	---	02	S0	Legend
18/05/26	---	---	---	---	01	S0	Initial Status

SOUTHERN WATER LIMITED 2026. THE CONCEPTS AND INFORMATION CONTAINED IN THIS DOCUMENT ARE THE COPYRIGHT OF SOUTHERN WATER LIMITED. USE OR COPYING OF THE DOCUMENT IN WHOLE OR IN PART WITHOUT THE WRITTEN PERMISSION OF SOUTHERN WATER LIMITED CONSTITUTES AN INFRINGEMENT OF COPYRIGHT. SOUTHERN WATER LIMITED DOES NOT WARRANT THAT THIS DOCUMENT IS DEFINITIVE NOR FREE OF ERROR AND DOES NOT ACCEPT LIABILITY FOR ANY LOSS CAUSED OR ARISING FROM RELIANCE UPON INFORMATION PROVIDED HEREIN.

WATER for LIFE
from Southern Water
Southern House
Yeoman Road
Worthing
West Sussex
BN13 3NX
telephone (01903) 264444
fax (01903) 691435

PROJECT TITLE

HAMPSHIRE WATER TRANSFER AND WATER RECYCLING PROJECT

DRAWING TITLE

LAND PLANS
SUPPLEMENTARY SHEET A
APFP REGULATION 5(2)(i)

SITE UNIT MNEMONIC	SITE UNIT NO.	MASTER SIZE
		A1
PRN	SCALE	STATUS
710166	1 : 500	S3
DM DRAWING NO.		REVISION
23008223_PLN_LAND_APPENDIX_A		02

© Crown copyright and database rights 2026 Ordnance Survey 0100031673